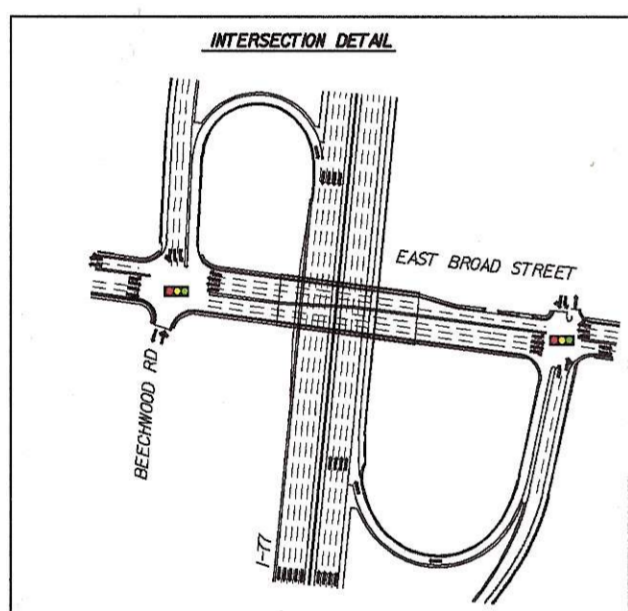
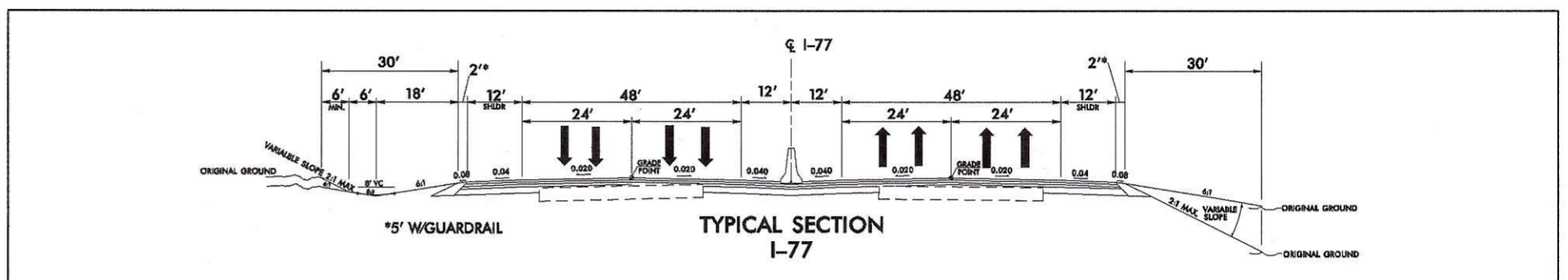


4-LEVEL OFFSET  
INTERCHANGE ALTERNATIVE  
FINAL INTERCHANGE IMPROVEMENTS

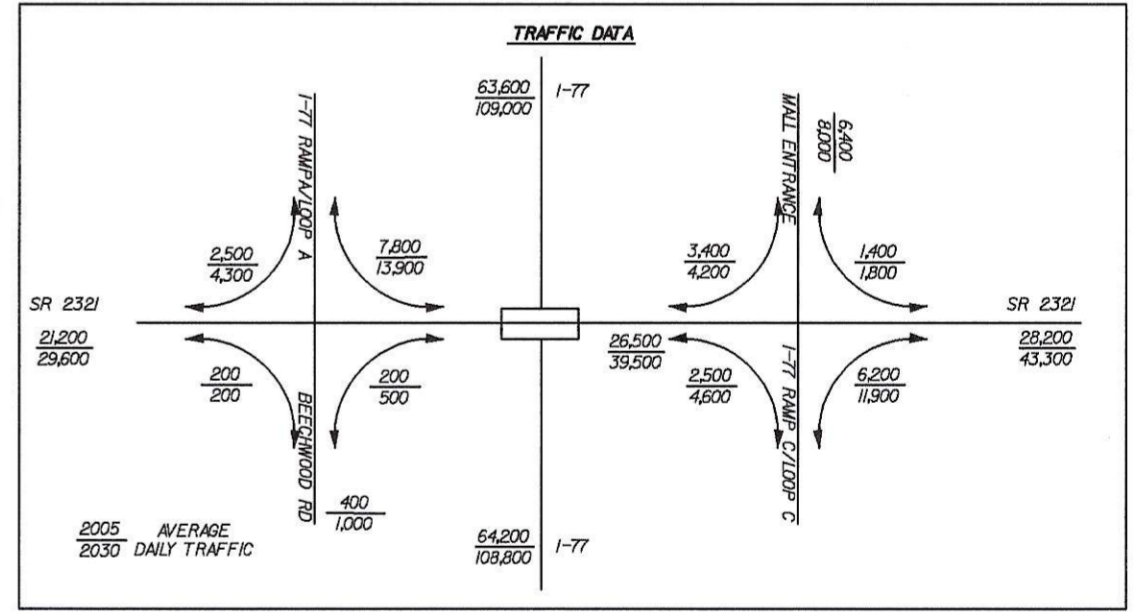
COMBINED PUBLIC HEARING MAP  
PROJECT 8.1823901 (I-3819)  
F.A. PROJECT IMS-40-2  
IREDELL COUNTY  
I-401-77 INTERCHANGE AREA  
IMPROVEMENTS  
ROLL 2 OF 3

PROPERTY OWNERS

- 1 HUTTNER CHARLES H & NETTIE W
- 2 IREDELL SURGICAL ASSOC. L.L.P. / IREDELL SURGICAL ASSOCIATES
- 3 W & P ASSOCIATES
- 4 M & P ASSOCIATES, LLP
- 5 WESTVIEW OFFICE CONDOMINIUM ASSOCIATION, INC
- 6 AXLEY RICHARD R & WILLIAM R
- 7 AXLEY WILLIAM R & CHESTER L
- 8 NORWOOD PARTNERS LLC
- 9 JAME LIMITED PARTNERSHIP
- 10 JOHNSON JOHN L & ANNA C
- 11 CHRISTIANI COMMONS, LLC / EARNSHAW RD
- 12 STATESVILLE CITY BOARD OF EDUCATION
- 13 BELL TIMOTHY NEAL
- 14 LEE ROBERT W JR
- 15 FALLS RICHARD E
- 16 GUY CHARLES R & NINA
- 17 WILLIAMS JEFFREY G & TRINA P
- 18 HIGH ALVIN W & MAVIS
- 19 DUNN EDWARD J & NAOMI
- 20 ADAMS ROSE D
- 21 SPANGLER WILLIAM H & VIRGINIA
- 22 BAXTER F HERMAN & BONNIE
- 23 STEWART TIMOTHY R
- 24 HOLLINGSWORTH M G
- 25 RALSTON CARL E
- 26 WATTS WILLIAM B JR & MARYBETH
- 27 DANLEY LINDA B
- 28 LINDSEY CLARA P
- 29 PRATT FLANKE & ALICE B
- 30 STEVIE WILLIAM C & PAULA P
- 31 SCOTT ANNE R
- 32 SCOTT GORDON P JR ET AL
- 33 WILLIAM D JR & CAROLYN
- 34 GUNN DAVID W
- 35 GORDON SAUL
- 36 BURNS ELIZABETH W & SCOTT D
- 37 SCHNEIDER ALBERT
- 38 JONES J WESLEY JR
- 39 GOPORTH FAYE M
- 40 BRIDGES KATHA A & LAURA T
- 41 HARRIS MELVIN B & SHIRLEY C
- 42 MICHLAN WILLIAM H & ELEANOR
- 43 YANG BRUCE & MAI WONG
- 44 ELDRITH BOBBY G
- 45 JORDAN LINDA M
- 46 WILSON RACHEL M MRS. HEIRS PEGGY CAMPBELL
- 47 FLOTTON MELCODY P
- 48 RED ELM, LLC ACCOR NORTH AMERICA
- 49 INTERSTATE DRV CO / SHONEY'S FOODS LLC
- 50 SUMMIT REALTY & DEVELOPMENT, LLC
- 51 CROWN CENTRAL PETROL



FINAL  
INTERCHANGE  
IMPROVEMENTS



LEGEND

- BUILDINGS
- EXISTING RIGHT OF WAY
- PROPOSED RIGHT OF WAY
- EXISTING ROADWAY
- EXISTING ROADWAY TO BE REMOVED
- PROPOSED ROADWAY
- PROPOSED STRUCTURES, ISLAND, CURB AND GUTTER
- EXISTING STRUCTURES, ISLAND, CURB AND GUTTER TO BE RETAINED
- EXISTING STRUCTURES, ISLAND, CURB AND GUTTER TO BE REMOVED
- LAKES, RIVER, STREAMS AND PONDS
- NOISE WALL
- PROPOSED CONTROL OF ACCESS
- EXISTING CONTROL OF ACCESS
- PRESENT AVERAGE DAILY TRAFFIC
- FUTURE AVERAGE DAILY TRAFFIC
- PROPERTY LINES
- EXISTING TRAFFIC SIGNAL
- PROPOSED TRAFFIC SIGNAL

4-LEVEL OFFSET  
INTERCHANGE ALTERNATIVE  
FINAL INTERCHANGE IMPROVEMENTS

COMBINED PUBLIC HEARING MAP  
PROJECT 8.1823901 (I-3819)  
F.A. PROJECT IMS-40-2  
IREDELL COUNTY  
I-401-77 INTERCHANGE AREA  
IMPROVEMENTS  
ROLL 2 OF 3

Functional Class = Interstate  
Design Speed = 50 mph  
Max. Superelevation = 0.05

ENGLISH

PRELIMINARY PLANS

COMBINED PUBLIC HEARING MAP  
PROJECT 8.1823901 (I-3819)  
F.A. PROJECT IMS-40-2  
IREDELL COUNTY  
I-401-77 INTERCHANGE AREA  
IMPROVEMENTS  
ROLL 2 OF 3

4-LEVEL OFFSET  
INTERCHANGE ALTERNATIVE  
FINAL INTERCHANGE IMPROVEMENTS